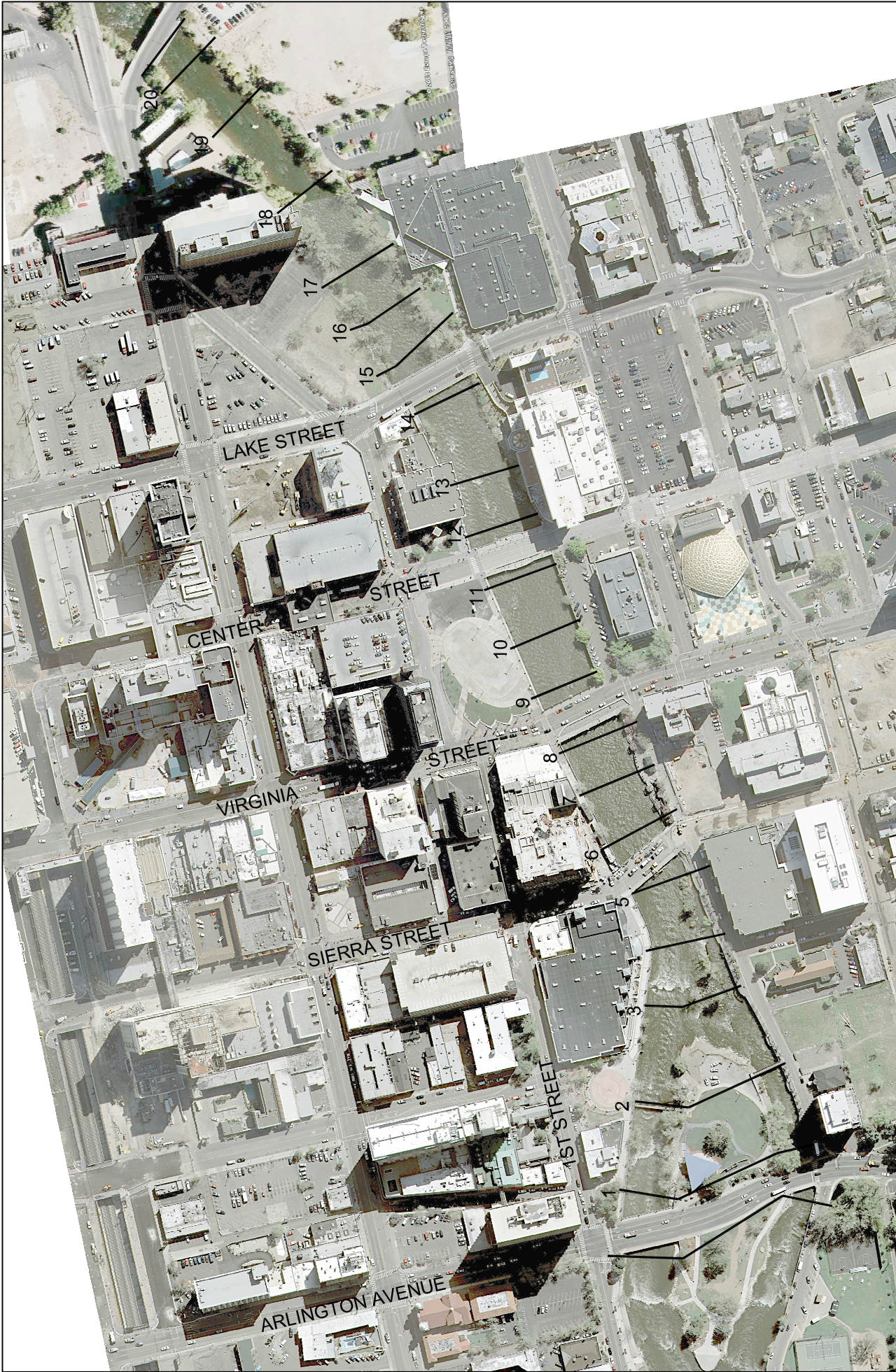


Appendix A
Cross Section Locations and Contour Map

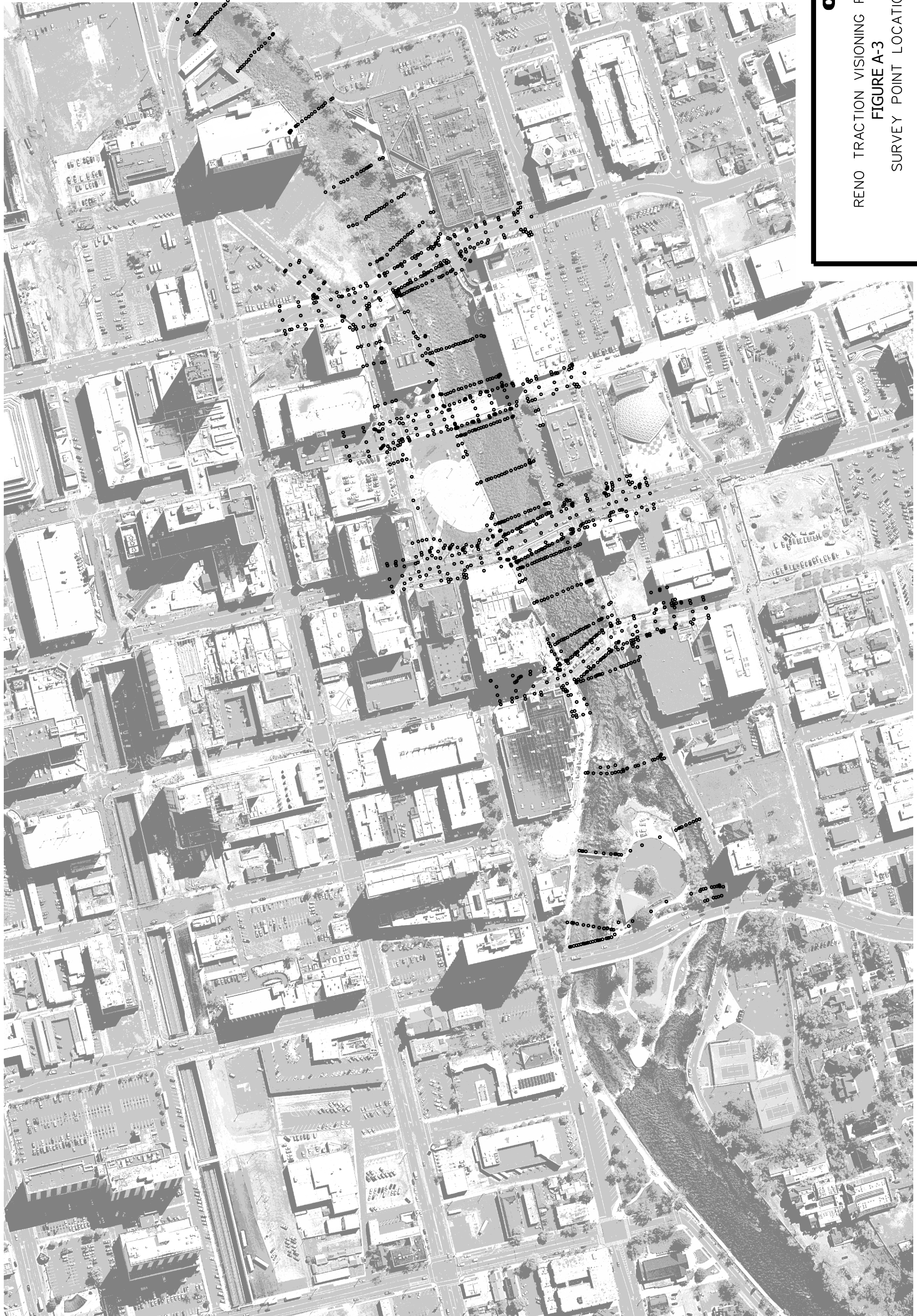
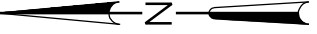


NOTES:
 1. SURVEY POINTS TAKEN AT AND AROUND BRIDGES AND ROADWAYS BUT NOT SHOWN IN THIS FIGURE FOR CLARITY
 2. CROSS SECTIONS NOT NUMBERED WERE INTERPOLATED

FIGURE A-1
 LOCATION OF SURVEYED CROSS SECTIONS
 FINAL STUDY REPORT
 CITY OF RENO TRACTION PROJECT



FIGURE A-2
DTM MAPPING OF AREA
FINAL STUDY REPORT
CITY OF RENO TRACTION PROJECT



CH2MHILL
RENO TRACTION VISIONING PROJECT
FIGURE A-3
SURVEY POINT LOCATIONS

11/26/2008