







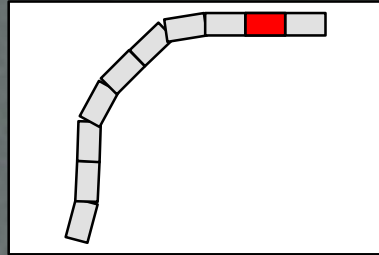


N:\GISProjects\100003422\_Vista\_Bldv\NoiseMonitoring.mxd




**LEGEND**

-  Noise Measurement Location
-  Noise Monitoring Location
-  Existing Wall
-  Analyzed Wall
-  Existing Curb
-  Proposed Centerline
-  Proposed Curb and Gutter
-  Parcel Boundary



Source: ESRI Aerials



**FIGURE 2-9**  
**Noise Monitoring Locations and Soundwalls - Sheet 9**

100003422